


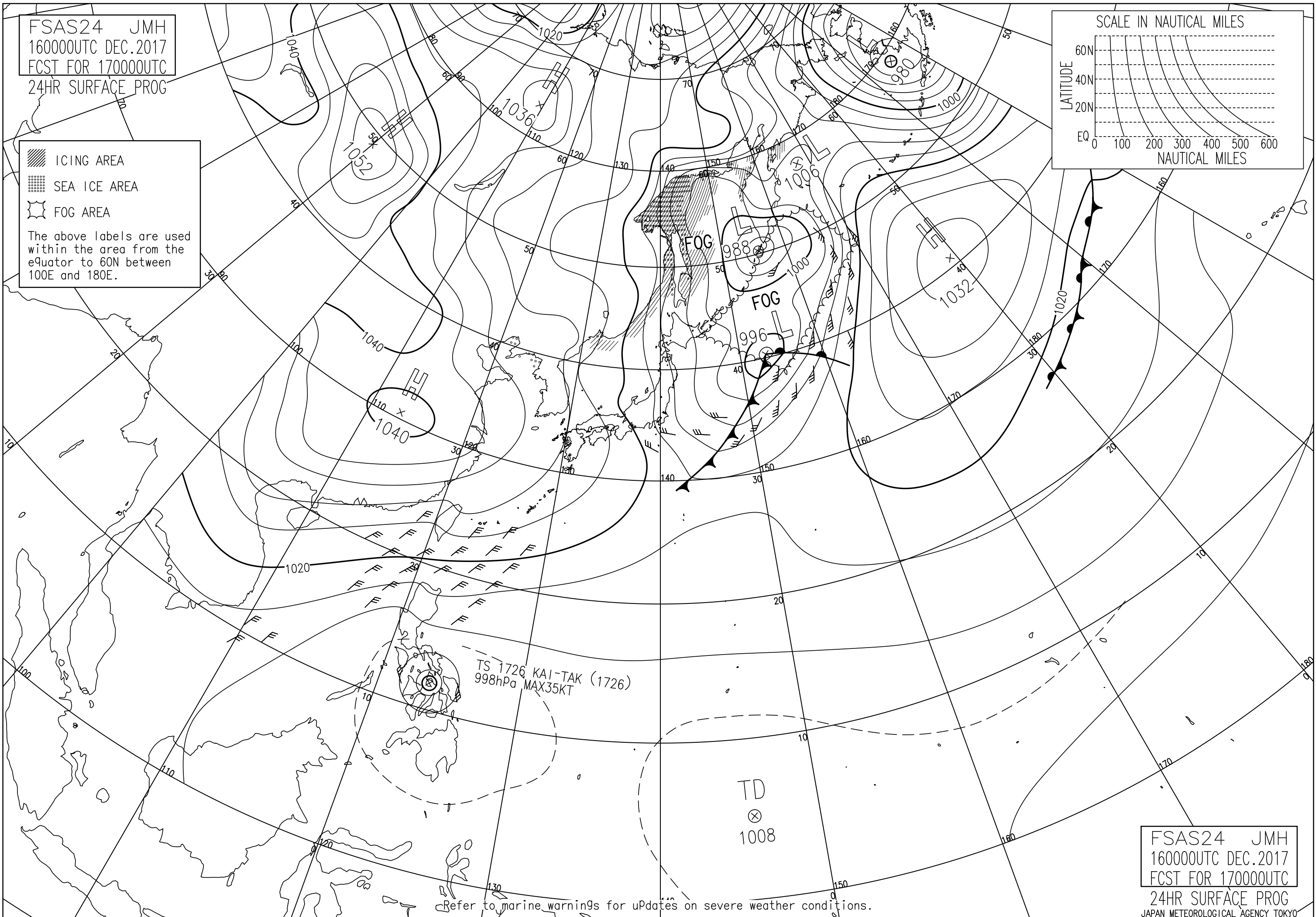
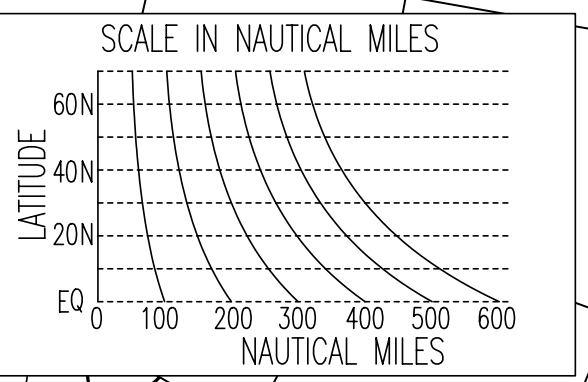


FSAS24 JMH
 160000UTC DEC.2017
 FCST FOR 170000UTC
 24HR SURFACE PROG

 ICING AREA
 SEA ICE AREA
 FOG AREA
 The above labels are used
 within the area from the
 equator to 60N between
 100E and 180E.



Refer to marine warnings for updates on severe weather conditions.

FSAS24 JMH
 160000UTC DEC.2017
 FCST FOR 170000UTC
 24HR SURFACE PROG
 JAPAN METEOROLOGICAL AGENCY TOKYO