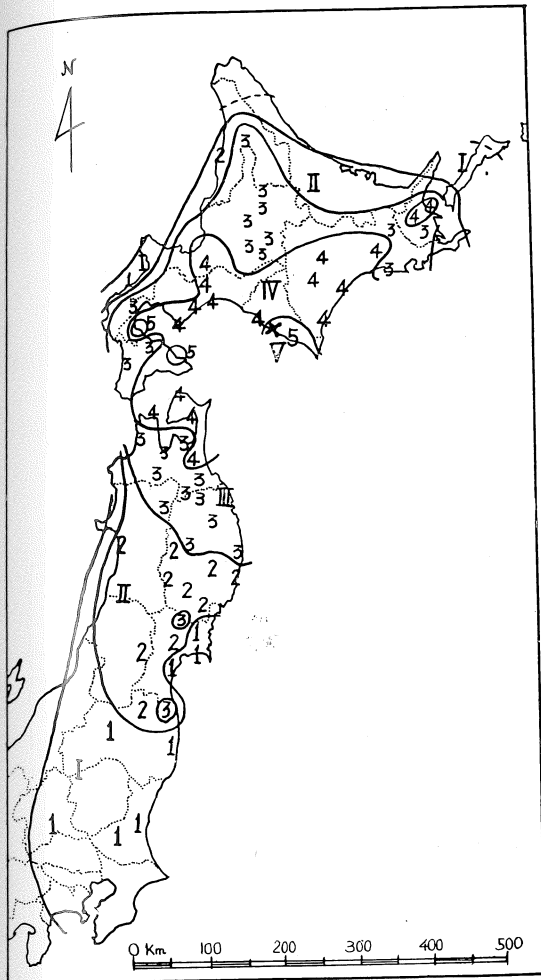


9. The Mouth of the Niikappu River, Hokkaido, Earthquake, 1932

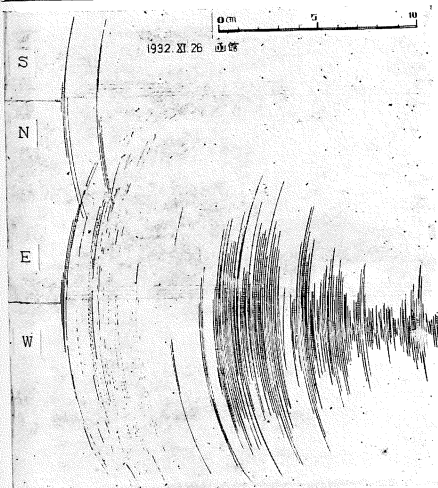
(November 26th, 13:24. $42^{\circ}24'N$, $142^{\circ}18'E$,
 $r=560$ km, $M=7.0$)

Cracks and falling off of the walls, damage to furnitures, fall down of tomb stones and small cracks in the ground were caused at the Towns and Villages of Urawaka, Utabue, Shizunai, Monbetsu and Hiradori, Hokkaidō.

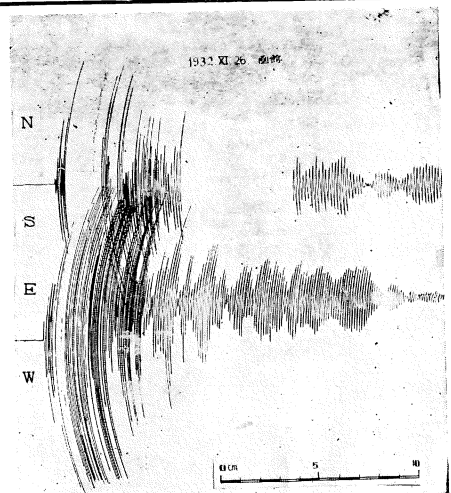
At the Momiji Valley near Noboribetsu Hot Spring, a land-slide occurred and suspended local electric-car traffic for a while.



No. Fig.	Station	Int.	Inst.	Comp.	V	T	r	v	ps	No. m. f.
1	Hakodate	IV	P(O)	H	10 ca	5 ca	—	—	24.5	260
2	Hakodate	IV	P(C)	H	30 ca	4 ca	—	—	17.0	261



1. Hakodate (P)



2. Hakodate (P)