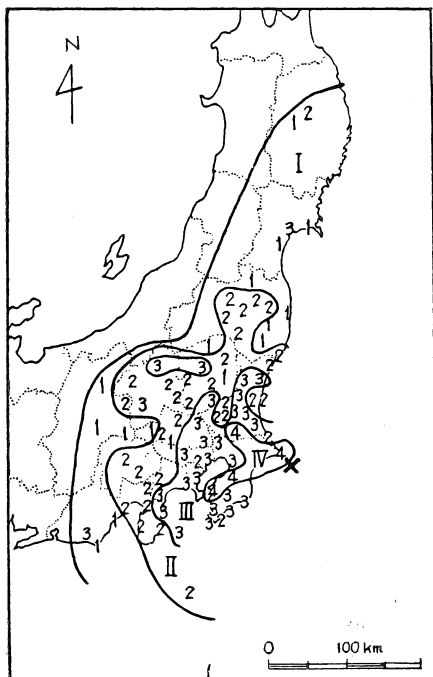


### 48. The Off Choshi Earthquake, 1954

(July 18th, 18.07. 35°30'N, 141°06'E,  
r=470 km, M=6.4)

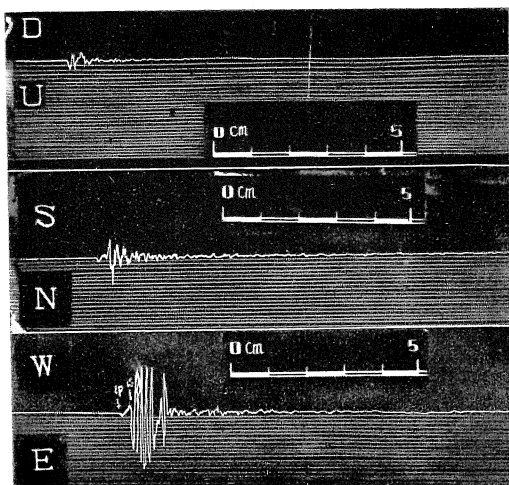
No damage.



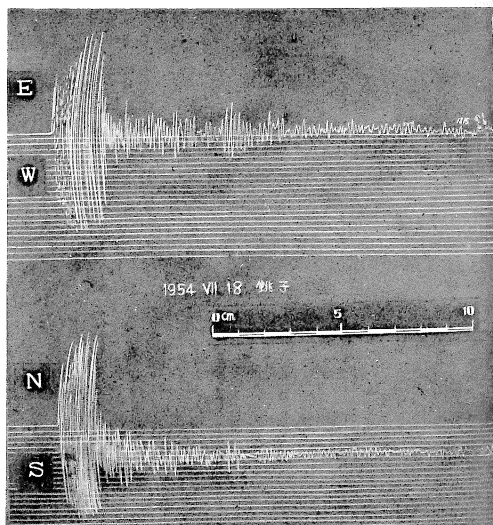
#### Seismographs

No Fig.	Station	Int.	Inst.	Comp.	V	T	r	v	ps	No m. f.
1	Choshi	IV	S						31.5	122
2	"		P						23.0	38

No Fig.
1
2



1. Choshi (S)



2. Choshi (P)