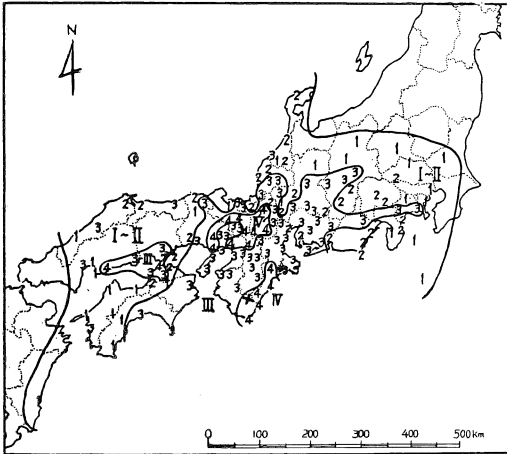


41. The Kumano River Earthquake, 1950

(April 26th, 16:05. 33°48'N, 135°48'E,
r=460 km, M=6.6)

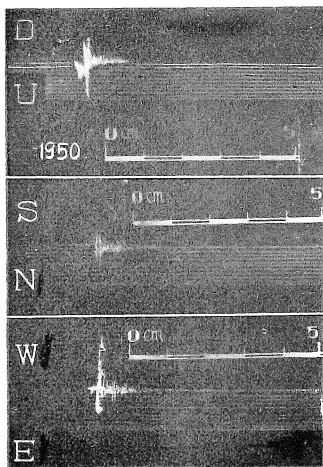
Damage:

At some places in Kita- and Minami-Muro Dists. Mie Pref., there was comparatively slight damage to wooden bridges. The bank of a water pool near Ueno City broke.

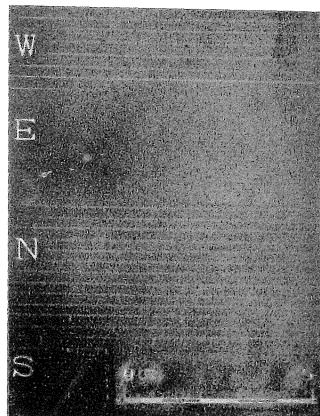


Seismographs


No Fig.	Station	Int.	Inst.	Ccmp.	V	T	r	v	ps	No m. f.
1	Owashi	IV	S	3	2	3ca			20.5	29
2, 3	"		W	{ N E V	107	3.5	0.03	3	23.5	162
					87	3.9	0.05		29.0	
					100	4.5	0.02		171	



1. Owashi (S)



2. Owashi (WH)



3. Owashi (WV)