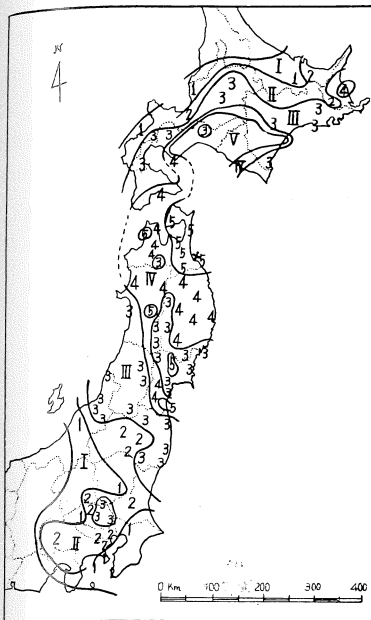


7. The Off the Mouth of the Mabuchi River Earthquake, 1931

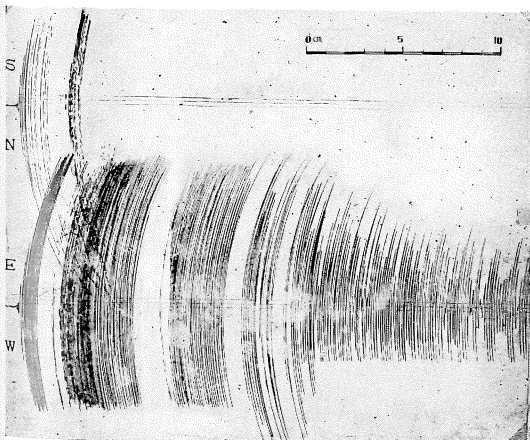
(March 9th, 12:49. 40°36'N, 141°54'E,
r=529 km, M=7.5)



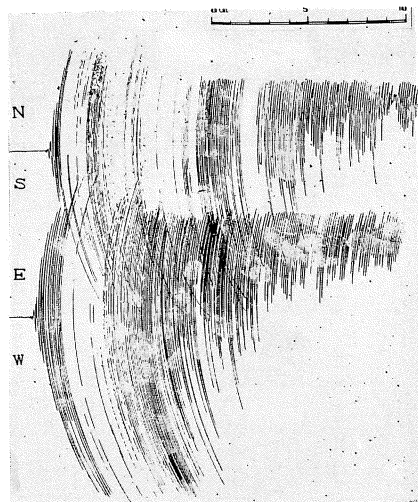
Walls fell down, brick chimnies were broken, stone tomes fell and damage amounting to 120 thousands yens was caused due to flowing out of stock wines at Hachinoe City. There were breaking of brick chimney, cracks on brick wall and mud wall in Hakodate City, Hokkaidō.

Seismographs

No of Fig.	Station	Int.	Ins.	Comp.	V	T	r	v	ps	No m. f.
1	Hakodate	IV	P(O)	{ N E	10	4.5 6.1	0.05 0.08	—	24.5	259
2	"		P(C)	H	30	4	—	—	20.5	264



1. Hakodate (P)



2. Hakodate (P)