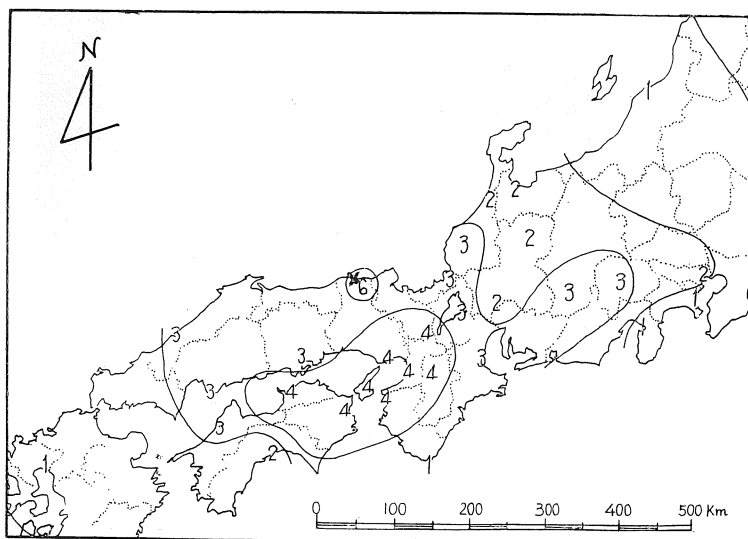


3. The North Tajima Earthquake, 1925



(May 23rd, 11:09.
 (35°42'N, 134°42'E.
 r=500 km, M=7.1)

Many villages destroyed by fire. Kinoshiki lost 270 persons. Minato Village was totally destroyed: 309 completely, 271 half, 93 partially destroyed, 37 burnt down houses, 37 dead and 82 injured.

Damage

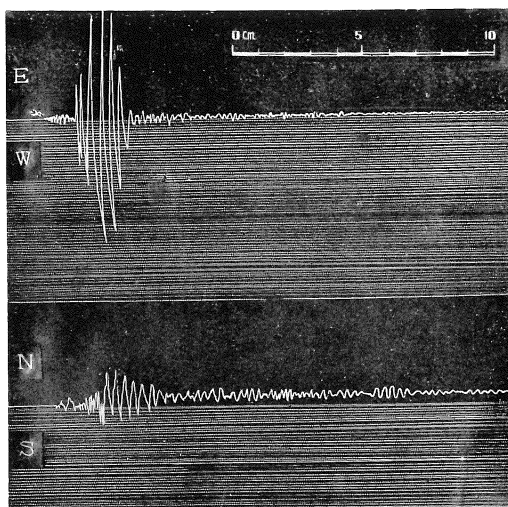
Pref.	dead	injured	damaged houses			
			completely	partly	slight	burnt
Hyogo	421	804	1,275	723	3,266	2,180
Kyoto (Kumihama)	7	30	20	50	—	—
Total	428	834	1,295	773	3,266	2,180

Seismographs

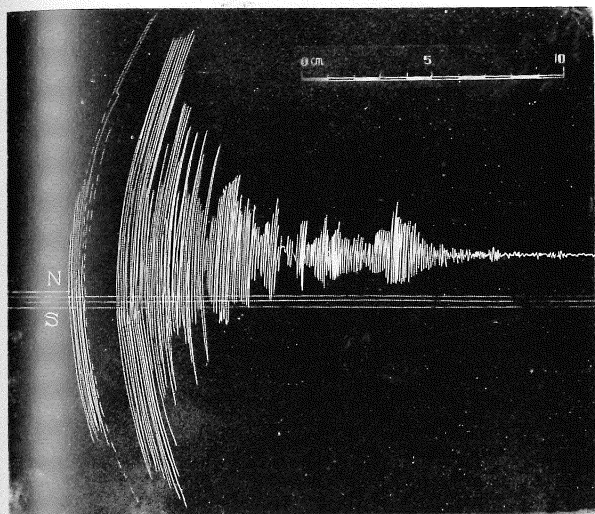
No of Fig.	Station	Int.	Ins.	Comp.	V	T	r	v	ps	No. m. f.
1	Tokushima	IV	S(I)	{ N E	2 2	4.4 5.1	2.7 2.7	—	—	9
2	Kyoto	IV	P(O)	{ N E	50 50	4.5 5.0	0.002 0.004	—	24.8	96
3	Tadotsu	IV	O	E	20	22			13.1	4
4	"		M	{ H V	10 20				—	2
5	Osaka	IV	P(O)	H	60	4	—	—	6.5	382
6	"		S(I)	{ H V	2 2	4 4	0.002 0.004		—	240
7	"		S(O)	{ H V	1 2	4 4	— 0.004	—	12.0	341
8	Sumoto	IV	W	{ H V	80	6.0 4.1	0.003 0.006	—	19.0	187
9	Nara (Yagi)	IV	P(O)	{ N E	30	6.0 5.0	0.004 —	—	18.0	85
10, 11	Kōbe	IV	W	{ H V	80 80	3.6 2.8	0.077 0.064	1.86 1.83	16.8 18.3	} 185

d; Wakayama

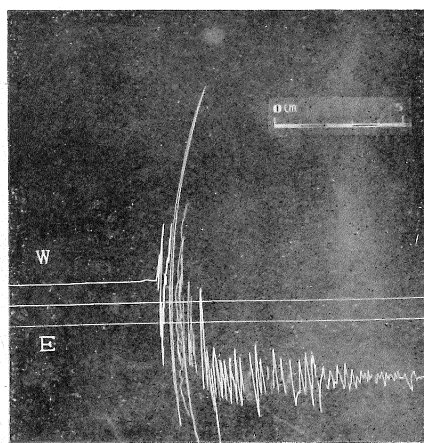
11:09.
42'E.
M=7.1)
destroy-
osaki lost
nato Vil-
destroy-
tely, 271
lly des-
nt down
and 82




1. Tokushima (S)



2. Kyōto (P)



3. Tadotsu (O)



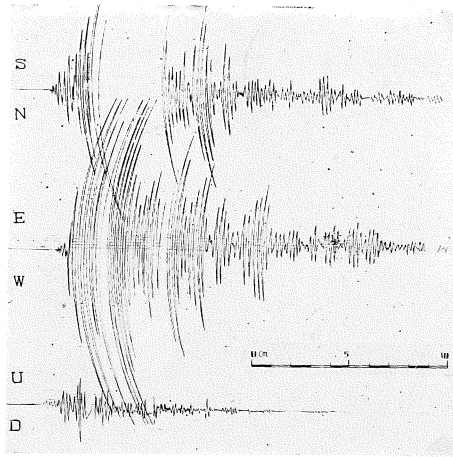
4. Tadotsu (M)

rnt
80
—
80

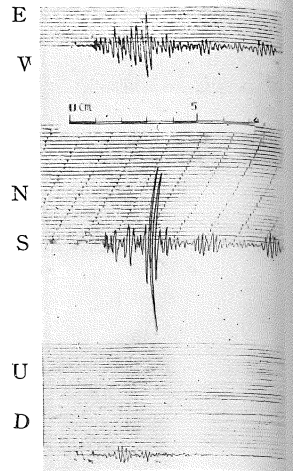
No.	m. f.
9	
96	
4	
2	
382	
240	
341	
187	
85	
185	



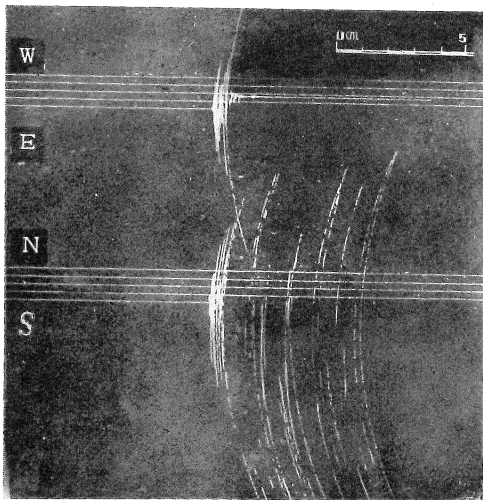
5. Osaka (P)



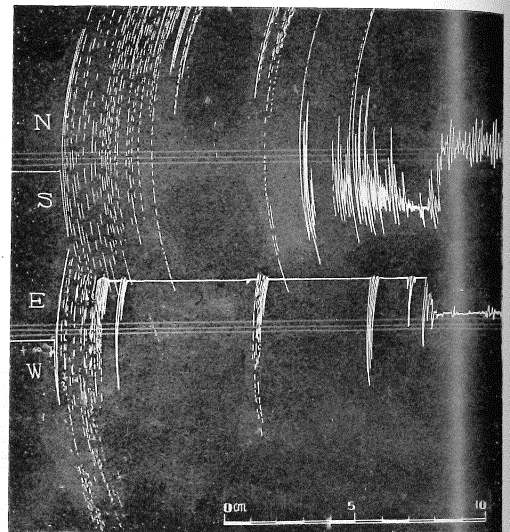
6. Osaka (S)



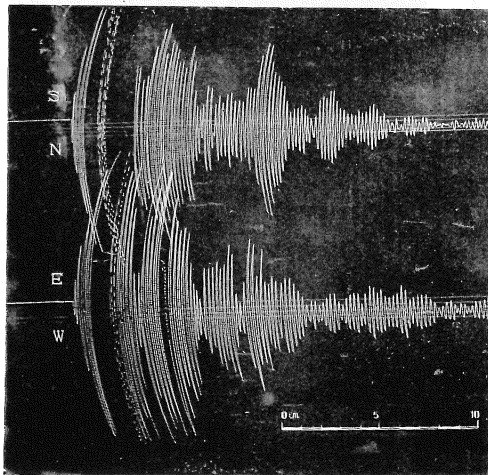
7. Osaka (S)



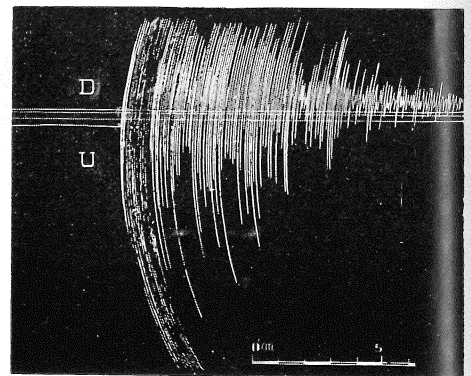
8. Sumoto (WH)



10. Kōbe (WH)



9. Nara (P)



11. Kōbe (WV)